

## **Delegated Decision**

**20 July 2021**

**Temporary Traffic Regulation Order**

**Ordinary Decision/Key Decision No.**



---

## **Report of NEIGHBOURHOODS & CLIMATE CHANGE**

**Paul Watson – Interim Strategic Highways Manager, Technical Services**

### **Electoral division(s) affected:**

Chester le Street – East, West Central, North – Cllrs B Bainbridge, S Henig, K Fantarrow, T Smith

### **Purpose of the Report**

To consider a request for temporary traffic regulation by Order on Sunday 19 September 2021 for the purpose of carriageway resurfacing works on C184 Front Street, Chester le Street.

### **Recommendation**

It is recommended that the Council exercises its powers under the Road Traffic Regulation Act 1984 to effect a Temporary Traffic Regulation Order to facilitate the proposed works

### **Background**

Works are proposed by DCC to undertake resurfacing works within the confines of the highway.

### **Options**

Other traffic management arrangements have been considered and the most appropriate method is for night time closures between 7pm and 6am for 5 nights.

### **Recommendation**

The recommendation is approved and that following, consultations with the Chief of Police, arrangements be made to progress the advertising of Public Notices and sealing of an Order.

---

**Contact:** Steven Galloway

Tel: 03000 267095

---

---

## **Appendix 1: Implications**

---

### **Legal Implications**

TTRO checked, prepared and advertised via Legal Services

### **Finance**

Costs to be charged to the scheme/applicant.

### **Consultation**

Chief of Police, Local Members, Public Transport Providers (via the Public Transport Team)

### **Equality and Diversity / Public Sector Equality Duty**

N/A

### **Human Rights**

No impact

### **Crime and Disorder**

N/A

### **Climate Change**

N/A

### **Staffing**

Network Management Team

### **Accommodation**

N/A

### **Risk**

N/A

### **Procurement**

Advertising in a public newspaper with costs recharged to the scheme/applicant

Temporary Sign Schedule

Plan Ref	Sign Face	Sign Diag. No.	Sign Size	Comments
1	ROAD CLOSED	7010 (Variant)	1050 x 750	
2	ROAD CLOSED	7010 (Variant)	1050 x 750	
3		7105		Flashing amber beacons to regulation 28 of TSR & GD to be provided one per barrier during the hours of darkness
4	DIVERSION	2702	1050 x 750	
5	DIVERSION	2702 (Variant)	1050 x 750	
6	DIVERSION	2702 (Variant)	1050 x 750	
7	TRAFFIC LIGHTS	2703	1100 x 450 (75mm X-h)	
8	TRAFFIC LIGHTS	2703 (Variant)	1100 x 450 (75mm X-h)	
9	TRAFFIC LIGHTS	2703 (Variant)	1100 x 450 (75mm X-h)	
10	TRAFFIC LIGHTS	2703 (Variant)	1100 x 450 (75mm X-h)	
11	TRAFFIC LIGHTS	2703 (Variant)	1100 x 450 (75mm X-h)	
12	DIVERTED TRAFFIC	2704	75mm X-h	
13	DIVERTED TRAFFIC	2704 (Variant)	75mm X-h	
14	DIVERSION AHEAD	2702 (Variant)	1050 x 750	
15	DIVERSION END	2702 (Variant)	1050 x 750	

**16** Essential Maintenance Works  
Thank You For Your Patience  
[www.durham.gov.uk/traffic](http://www.durham.gov.uk/traffic)

**17** This Road Will Be Closed On  
Sun xxth xxx xxxx For 5 Nights, Then  
xxx xxth xxx xxxx For 2 Nights  
Working Hours Will Be  
19:00 – 06:00

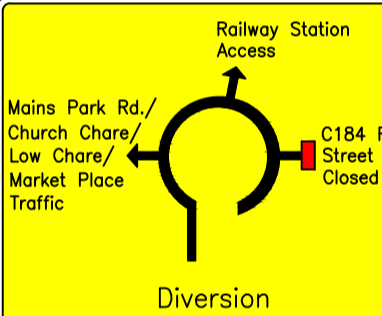
**18** NO THROUGH ROAD  
HIGH CHARE & FRONT ST.  
CLOSED AHEAD  
For Railway Station  
Follow Diversion

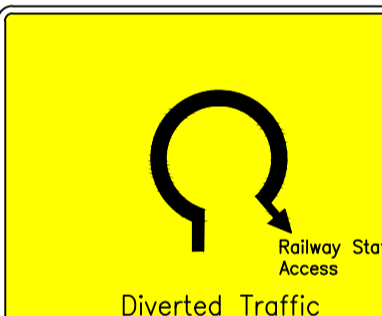
**19** Resident/Business Access Only

**20** ROAD CLOSED AHEAD  
For Railway Station  
Follow Diversion

**21** C184 Front Street Closed Ahead  
For Mains Park Rd./ Church Chare/ Low Chare/  
Market Place Access  
Follow Diversion


**22** Road Closed Ahead  
For A167 N & S/  
Market Place Access  
Follow Diversion

**23**  Railway Station Access  
Mains Park Rd./ Church Chare/  
Low Chare/ Market Place  
Traffic

**24**  Diverted Traffic

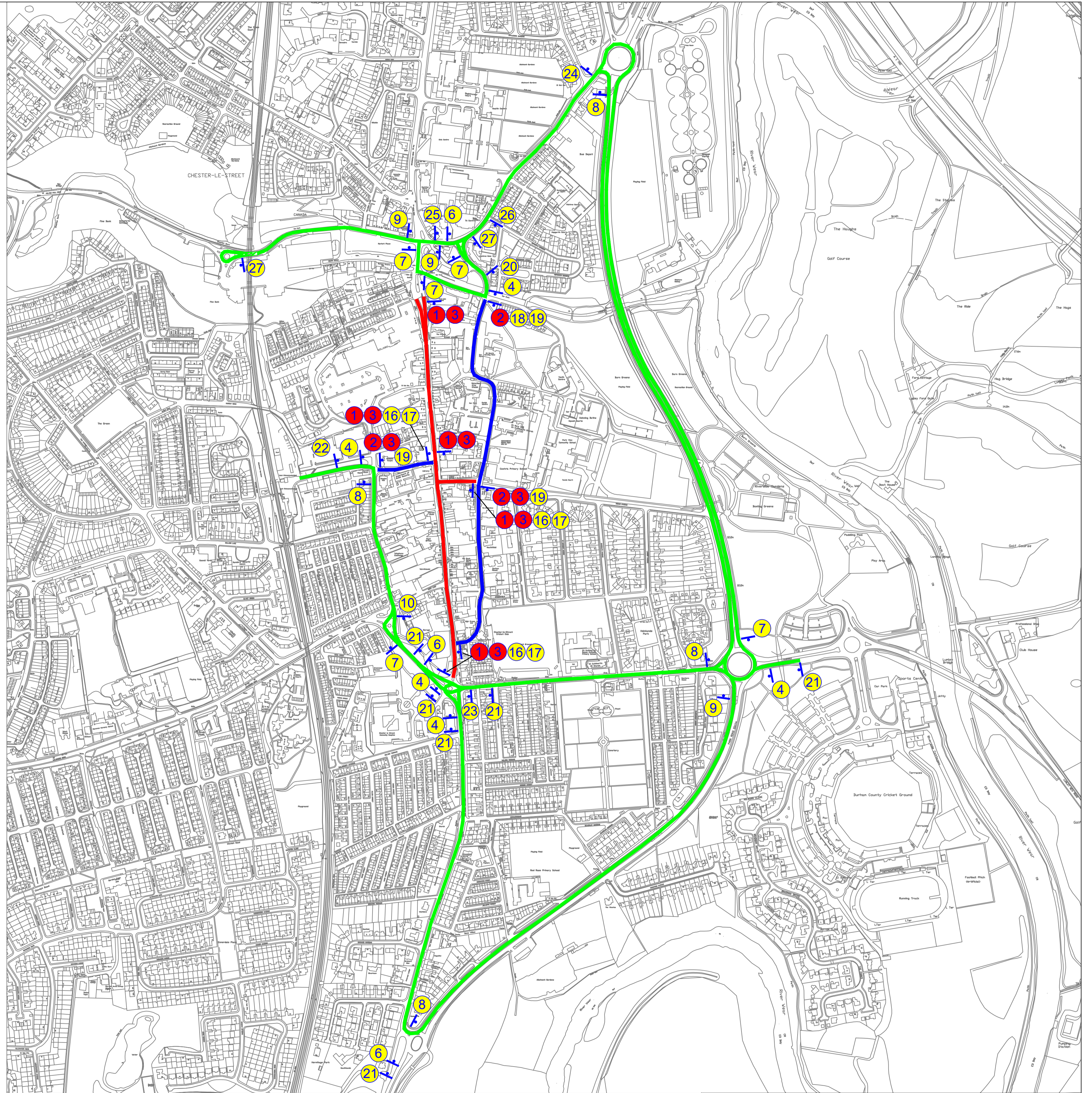
**25** High Chare & Front St.  
CLOSED AHEAD  
For Railway Station  
Follow Diversion

**26** High Chare & Front St.  
CLOSED AHEAD  
For Railway Station  
Follow Diversion

**27**  Railway Station Traffic  
Diversion

- This sign to be in place at least 2 weeks prior to works commencing on site.

- This sign to be in place at least 2 weeks prior to works commencing on site.




Legend

- Road Closure
- Main Diversion Route
- Resident/Business Access Only

Rev/Amot	Drawn By	Approved By	Name	Date	Sign
0/-	LBuck	LRamsey	LRamsey	15/04/20	15/04/20

Description Of Amendments



**HIGHWAYS OPERATIONS GROUP**  
CORPORATE DIRECTOR OF NEIGHBOURHOODS AND CLIMATE CHANGE,  
COUNTY HALL, DURHAM. DH1 5UQ

Project	M20335 C184 Front Street/High Chare, Chester-le-Street
Drawing	Diversion Layout
Scales	N.T.S.
Project/Drawing No.	M20335/LB/03

Reproduced from Ordnance Survey material with the permission of Ordnance Survey on behalf of the Controller of Her Majesty's Stationery Office © Crown copyright. Unauthorised reproduction infringes Crown copyright and may lead to prosecution or civil proceedings. Durham County Council. LA 10004955, 2020.